

Project Information

Surveyor Name	BUENO_R	Certificate Number	P0043820-082023
Owner		Customer	RIVERBEND OF NAPLES MOBILE HOA
Drainage Area		PO Number	231753
Pipe Segment Reference	MH-4 - LS	Date	11/30/2023 17:05
Street	WALKERBILT RD	City	NAPLES
Comments			

Manhole

Upstream MH	4	Rim to Invert (U)	
Grade to Invert (U)		Rim to Grade (U)	
Downstream MH	LIFT STATION	Rim to Invert (D)	
Grade to Invert (D)		Rim to Grade (D)	
Sewer Use	Sanitary	Direction of Survey	Downstream

Pipe

Height (Diameter)	6	Width	
Shape	Circular	Material	Polyvinyl Chloride
Lining Method		Pipe Joint Length	
Total Length		Length Surveyed	21.4
Year Laid		Year Renewed	

Misc

Flow Control	Not Controlled	Media Label	DVD
Purpose	Routine Assessment	Sewer Category	
Pre-Cleaning	Jetting	Date Cleaned	11/30/2023 17:06
Weather	Dry	Location Code	Main Highway - Suburban/Rural
Additional Info		Location Details	

Custom

Number of Taps	0	Number of Roots	0
Num Cracks / Fractures	0	Number of Broken / Holes / Collapse	0
Number of Deposits	0	Custom6	
Custom7		Struct Grade	
OM Grade		Overall Grade	

Pacp 6

Reverse Setup ID		Sheet (Group) Number	
Imperial Units (US)	True	Pressure Value	
Work Order		Project	RIVERBEND OF NAPLES SANITARY 11.30.2023
		Completed	Yes




Project: RIVERBEND OF NAPLES SANITARY


11.30.2023

Date: 11/30/2023 5:05:00 PM
 Street: WALKERBILT RD
 Length Surveyed: 21.4
 Pacp Quick Overall Rating: 4123
 Height (Diameter): 6
 Street: WALKERBILT RD

Pipe Segment Reference: MH-4 - LS
 Upstream MH: 4
 Downstream MH: LIFT STATION
 Direction of Survey: Downstream
 Material: Polyvinyl Chloride

Distance	Fault Observation	Time	Picture
0.0	<p>Manhole Severity: None Remarks: 4</p>	25	
0.0	<p>Water Level Severity: None Percent: 5</p>	43	
0.0	<p>Water Level Sag Severity: None Cont Defect: S01 Percent: 15 Struct Weight: 2</p>	01:07	

Distance	Fault Observation	Time	Picture
5.4	<p>Camera Underwater Severity: None Cont Defect: S02 Maint Weight: 4</p>	01:52	
10.7	<p>Camera Underwater Severity: None Cont Defect: F02 Maint Weight: 4</p>	02:09	
17.0	<p>Water Level Sag Severity: None Cont Defect: F01 Percent: 15 Struct Weight: 2</p>	02:51	

Distance	Fault Observation	Time	Picture
21.4	<p align="center"> Manhole Severity: None Remarks: LIFT STATION </p>	03:14	

Created with the  report generator

Project: RIVERBEND OF NAPLES SANITARY

11.30.2023

Date: 11/30/2023 5:05:00 PM

Street: WALKERBILT RD

Length Surveyed: 21.4

Pacp Quick Overall Rating: 4123

Height (Diameter): 6

Street: WALKERBILT RD

Pipe Segment Reference: MH-4 - LS

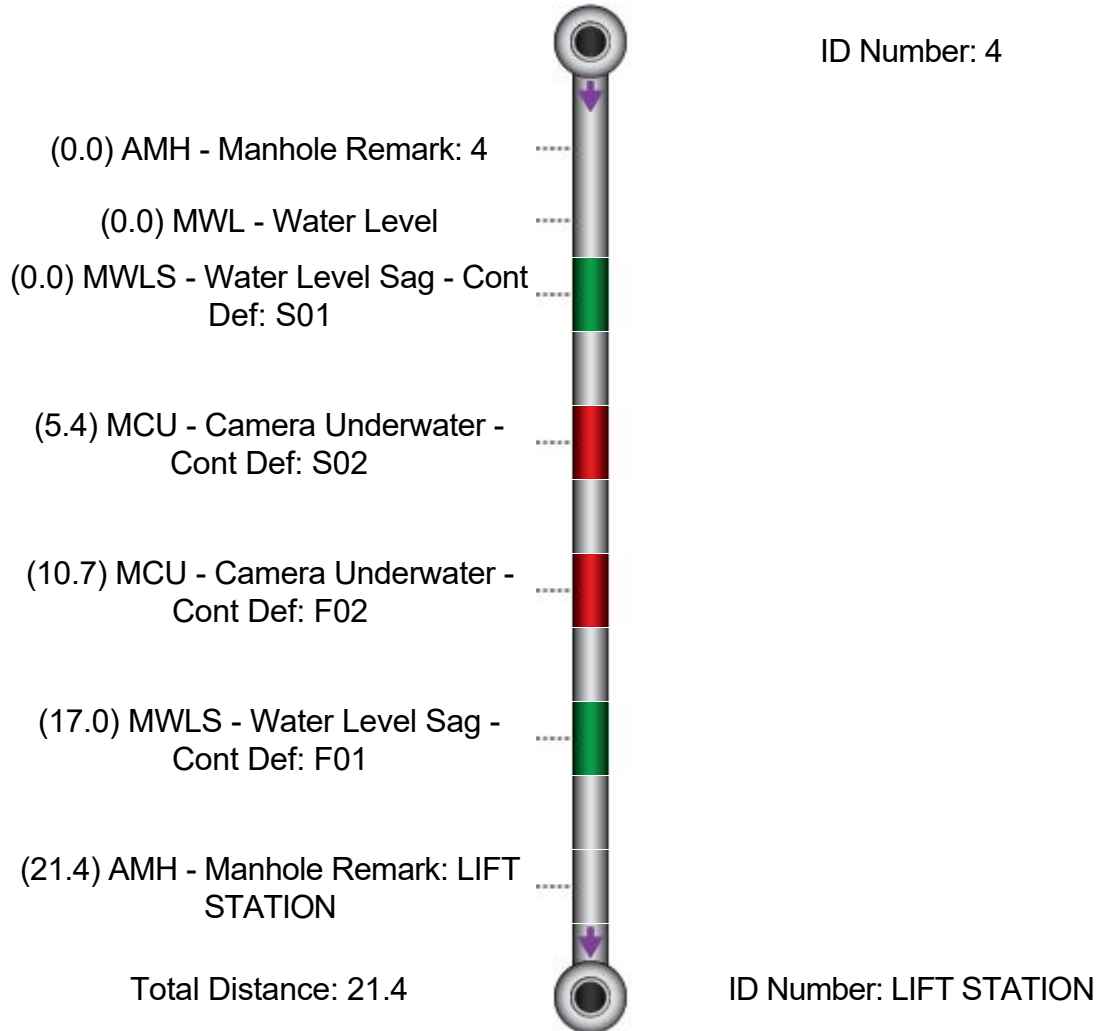
Upstream MH: 4

Downstream MH: LIFT STATION

Direction of Survey: Downstream

Material: Polyvinyl Chloride

Severity
Light
Moderate
Average
Heavy
Severe



Nassco C.C.T.V. Defect Code Information

Grade	Structural	O&M	Overall
5	0	0	0
4	0	4	4
3	0	0	0
2	6	0	6
1	0	0	0
Overall	6	4	10
Number of Defects	3	1	4
Pipe Rating	2300	4100	4123
Pipe Ratings Index	2	4	2

Nassco C.C.T.V. Defect Code Information

Distance	Video Ref	Code	Cont Defect	Value			Joint	Circumferential Location	
				Dimension		%		At / From	To
				1st	2nd				
0	25	AMH - Manhole							
		4							
0	43	MWL - Water Level			5				
0	67	MWLS - Water Level Sag	S01		15				
5.4	112	MCU - Camera Underwater	S02						
10.7	129	MCU - Camera Underwater	F02						
17	171	MWLS - Water Level Sag	F01		15				
21.4	194	AMH - Manhole							
		LIFT STATION							

Created with the  report generator

Videos Created for Session RIVERBEND OF NAPLES SANITARY 11.30.2023

4-LIFT STATION_11302023-1706-D.mp4 Size: 76.6 MB

Your browser does not support the video tag.

Created with the  report generator

Project: RIVERBEND OF NAPLES SANITARY

11.30.2023

Date: 11/30/2023 5:05:00 PM

Street: WALKERBILT RD

Length Surveyed: 21.4

Pacp Quick Overall Rating: 4123

Height (Diameter): 6

Street: WALKERBILT RD

Pipe Segment Reference: MH-4 - LS

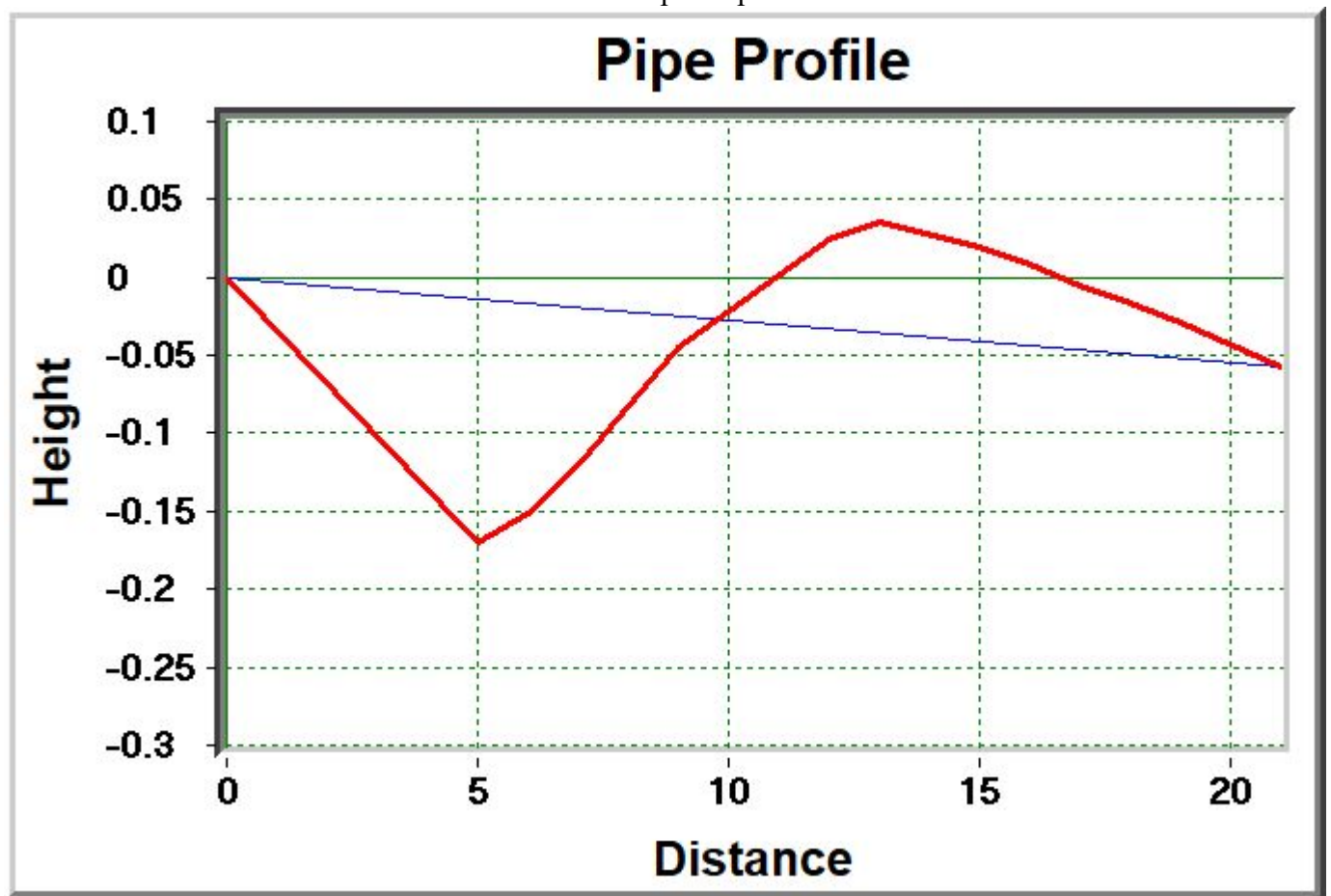
Upstream MH: 4

Downstream MH: LIFT STATION

Direction of Survey: Downstream

Material: Polyvinyl Chloride

Percent Grade Mean: 0.09
Plot Distance From: 0 To 22
Max Percent Difference: 3
Number of Window Values: 1
Percent Difference Max for Windows Values: 60
Number of Feet to Average: 1
Final number of points plotted: 13



Additional Reports for Session RIVERBEND OF NAPLES SANITARY 11.30.2023

Created with the  report generator

